名稱	點號	UTM(六度50帶)		TWD97(二度)		TWD97(WGS84)東經119°	
		X	Y	X	Y	經度	緯度
檢核點	Z033	791739.737	2897311.200	342101.697	2895174.408	119° 55' 16.65876	26° 09' 54.73373
無名島	20001	798661.000	2907692.000	349169.694	2905441.919	119° 59' 33.98339	26° 15' 26.65366
	20002	802688.000	2907692.000	353192.560	2905382.237	120° 01' 58.92809	26° 15' 23.69212
	20003	802688.000	2903467.000	353129.960	2901161.506	120° 01' 55.46106	26° 13' 06.57098
	20004	798661.000	2903467.000	349107.056	2901221.223	119° 59' 30.56215	26° 13' 09.53133
三連嶼	20005	805625.000	2908418.000	356137.345	2906063.944	120° 03' 45.24156	26° 15' 45.06730
	20006	808319.000	2905724.000	358788.680	2903332.720	120° 05' 19.95595	26° 14' 15.61205
	20007	804230.000	2901634.000	354643.202	2899307.520	120° 02' 49.43227	26° 12' 05.93828
	20008	801535.000	2904328.000	351990.907	2902038.719	120° 01' 14.67843	26° 13' 35.36539
亮島	20009	821930.000	2920940.000	372611.401	2918331.419	120° 13' 43.07577	26° 22' 18.88955
	20010	824861.000	2918009.000	375495.923	2915359.999	120° 15' 26.06773	26° 20' 41.44998
	20011	820765.000	2913912.000	371343.393	2911327.845	120° 12' 54.96440	26° 18' 31.74182
	20012	817833.000	2916843.000	368457.779	2914299.401	120° 11' 11.92725	26° 20' 09.15655
瀏泉礁	20013	796420.000	2891851.000	346696.119	2889650.298	119° 58' 00.61047	26° 06' 54.15677
	20014	799255.000	2889016.000	349486.191	2886776.147	119° 59' 40.23811	26° 05' 20.08564
	20015	796050.000	2885811.000	346236.932	2883621.929	119° 57' 42.48195	26° 03' 38.38905
	20016	793215.000	2888646.000	343446.848	2886496.074	119° 56' 02.85009	26° 05' 12.43782
北泉礁	20017	795096.000	2893904.000	345403.901	2891720.827	119° 57' 14.64826	26° 08' 01.74358
	20018	799012.000	2893904.000	349315.910	2891662.768	119° 59' 35.45248	26° 07' 58.90562
	20019	799012.000	2890061.000	349258.925	2887823.674	119° 59' 32.34757	26° 05' 54.17865
	20020	795096.000	2890061.000	345346.931	2887881.749	119° 57' 11.58534	26° 05' 57.01513

名稱	點號	UTM(六度50帶)		TWD97(二度)		TWD97(WGS84)東經119°	
		X	Y	X	Y	經度	緯度
老鼠島	20021	798236.000	2914141.000	348840.700	2911890.660	119° 59' 23.90648	26° 18' 56.26528
	20022	801994.000	2914141.000	352594.908	2911834.932	120° 01' 39.23915	26° 18' 53.50245
	20023	801994.000	2910364.000	352538.902	2908061.786	120° 01' 36.13996	26° 16' 50.92302
	20024	798236.000	2910364.000	348784.778	2908117.484	119° 59' 20.84977	26° 16' 53.68292
白廟	20025	797243.000	2912406.000	347823.008	2910172.146	119° 58' 46.74625	26° 18' 00.68004
	20026	801132.000	2912406.000	351708.076	2910114.474	120° 01' 06.77821	26° 17' 57.83082
	20027	801132.000	2908333.000	351647.676	2906045.632	120° 01' 03.44739	26° 15' 45.64419
	20028	797243.000	2908333.000	347762.642	2906103.291	119° 58' 43.46065	26° 15' 48.49083
南引島	20029	838030.000	2899592.000	388378.473	2896766.505	120° 23' 03.41115	26° 10' 33.11723
	20030	842148.000	2899592.000	392492.274	2896705.477	120° 25' 31.50085	26° 10' 29.68881
	20031	842148.000	2895531.000	392432.069	2892648.512	120° 25' 27.73220	26° 08' 17.91184
	20032	838030.000	2895531.000	388318.266	2892709.587	120° 22' 59.68855	26° 08' 21.33886
浪岩	20033	817785.000	2909108.000	368295.178	2906572.971	120° 11' 03.51253	26° 15' 58.17790
	20034	821531.000	2909108.000	372037.356	2906517.446	120° 13' 18.34246	26° 15' 55.24405
	20035	821531.000	2905302.000	371980.941	2902715.301	120° 13' 15.01828	26° 13' 51.73263
	20036	817785.000	2905302.000	368238.759	2902770.838	120° 11' 00.22772	26° 13' 54.66466

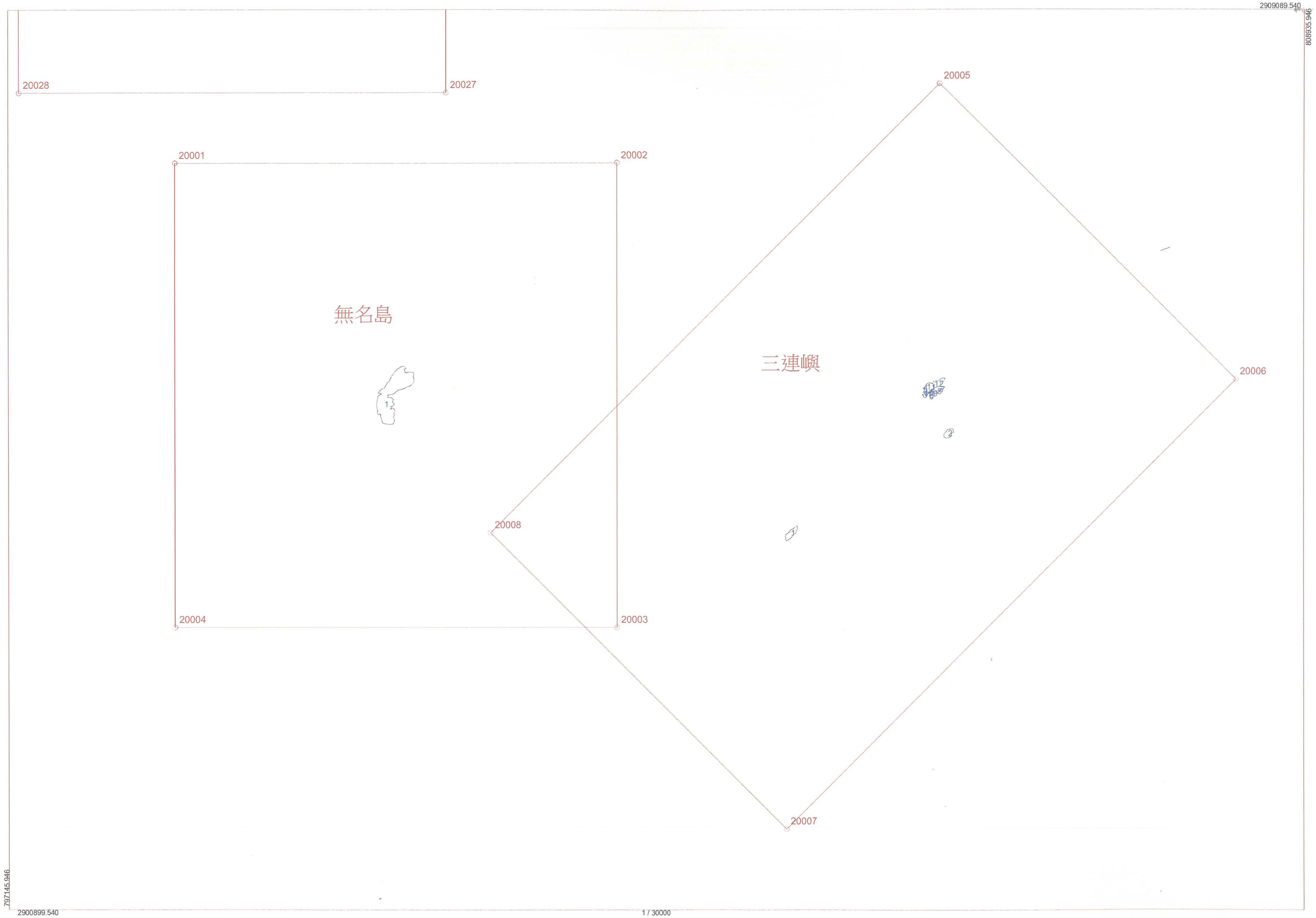
2909089.540
808935.946
20028
20027
20005
20001
20002
無名島
三連嶼
20006
20008
20004
20003
20007
797145.946
2900899.540
1 / 30000

2923642.337

825377.585

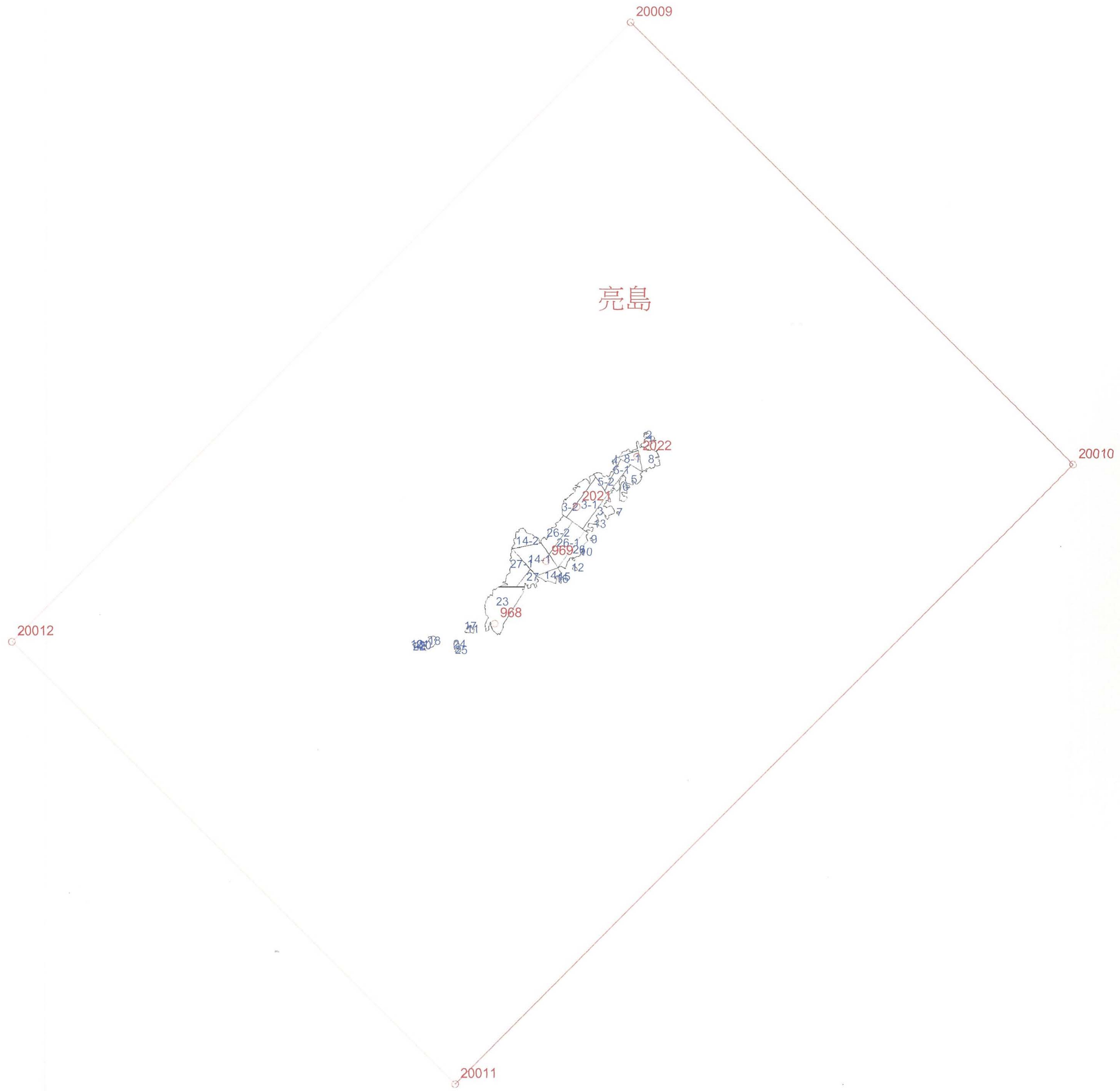

817277.585

2911762.337

1 / 30000

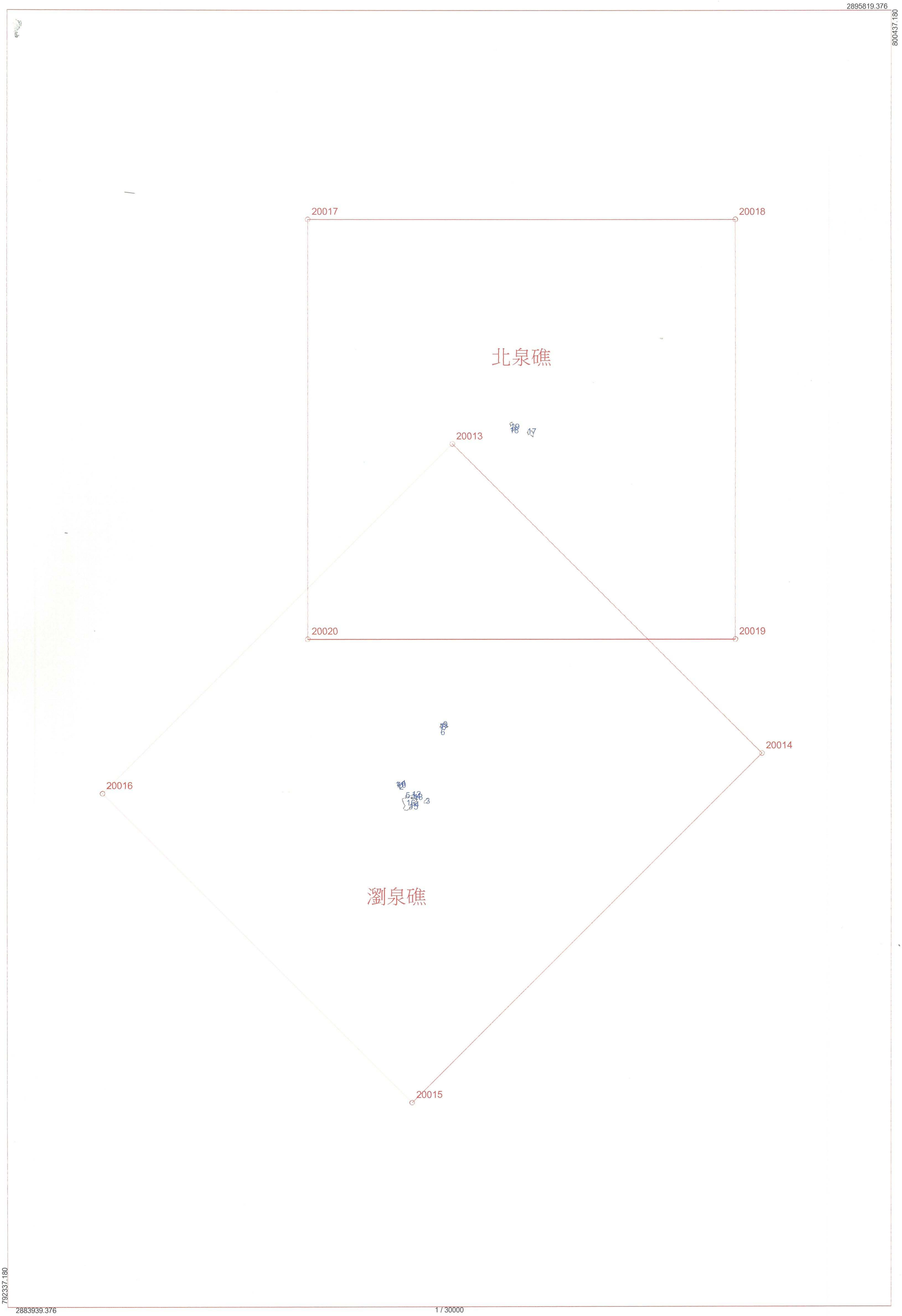
2895819.376
800437.180
20017
20018
北泉礁
20013
20020
20019
20014
20016
瀏泉礁
20015
792337.180
2883939.376
1 / 30000

2916178.318

804301.109

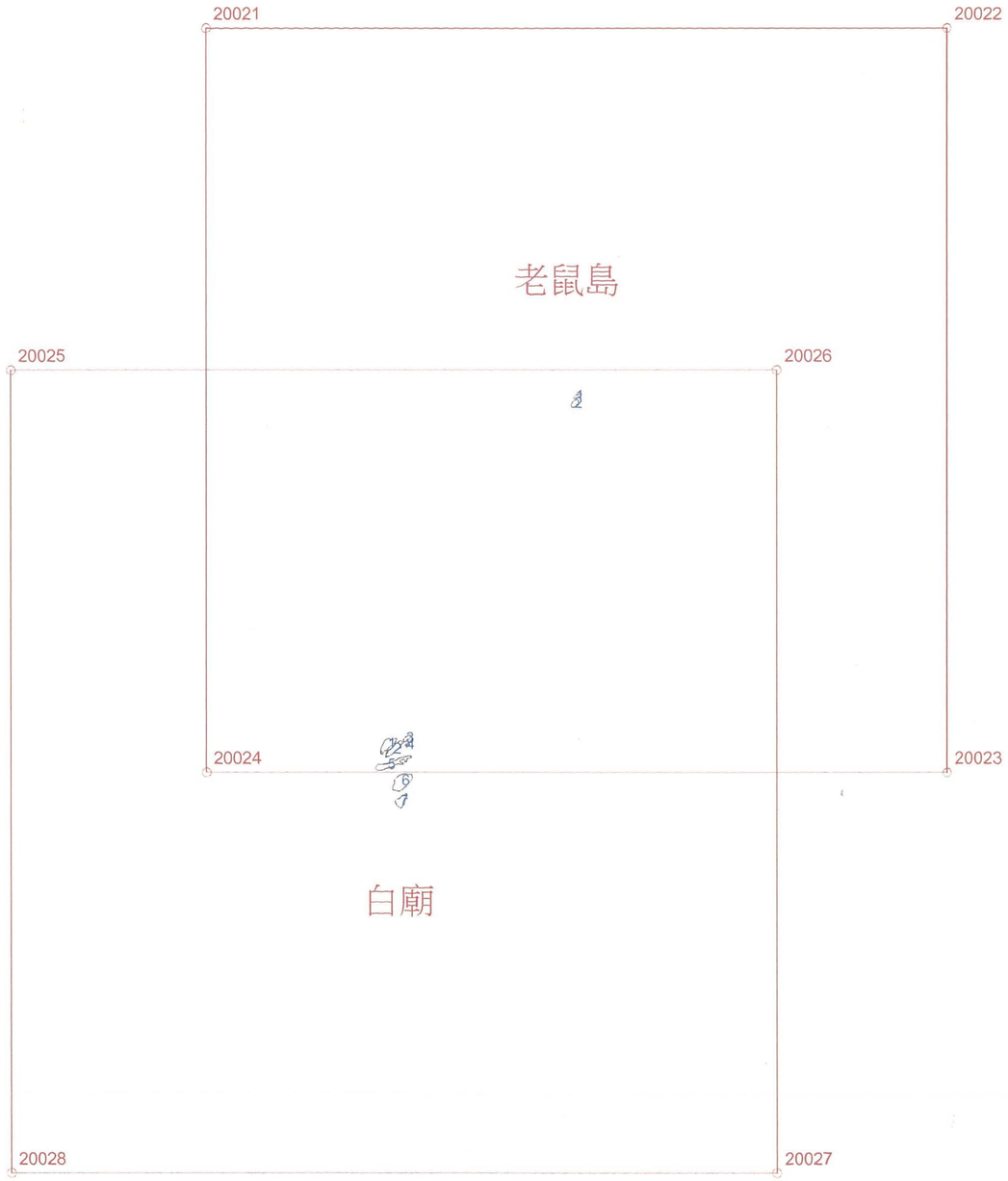

792511.109

2907988.318

1 / 30000

2901462.629

846546.857

20029 20030

南引島

20032 20031

834756.857

2893272.629

1 / 30000

2911413.071

825744.838

20033

20034

浪岩

20036

20035

813954.838

2903223.071

1 / 30000